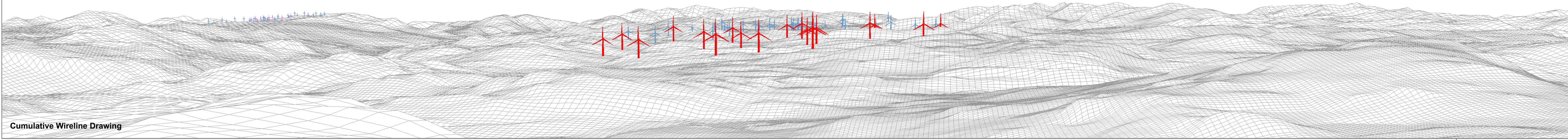
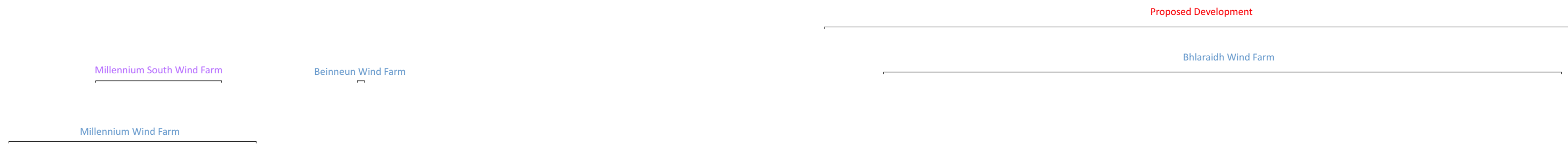
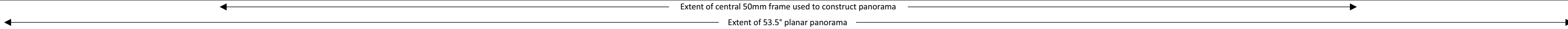








Baseline Photograph

This image provides landscape and visual context only




Cumulative Wireline Drawing

Bhlaraidh Wind Farm Extension EIA Report
 Figure 8.11.2.1 - Viewpoint 3: Meall Fuar-mhonaidh





 Proposed Development Wind Turbine	 Consented Wind Turbine	OS reference: 245699 E 822202 N	Camera: Sony A7RIII ILCE-7RM3	Horizontal field of view: 90° (cylindrical projection)
 Operational / Under Construction Wind Turbine	 Application / Appeal Wind Turbine	Ground level: 697.3 m AOD	Lens: 50mm (Canon EF 50mm f/1.2)	Principal distance: 522 mm
		Direction of view: 260.9°	Camera height: 1.5m AGL	
		Nearest visible turbine: 4.9 km	Date and time: 03/04/2021 11:42	

Drawing No. - 119009-D-8.11.2.1-1.0.0 Date - 05.08.2021





Bhlaraidh Wind Farm Extension EIA Report
 Figure 8.11.2.2 - Viewpoint 3: Meall Fuar-mhonaidh

	Proposed Development Wind Turbine		Consented Wind Turbine	OS reference: 245699 E 822202 N	Camera: Sony A7RIII ILCE-7RM3	Horizontal field of view: 90° (cylindrical projection)
	Operational / Under Construction Wind Turbine		Application / Appeal Wind Turbine	Ground level: 697.3 m AOD	Lens: 50mm (Canon EF 50mm f/1.2)	Principal distance: 522 mm
				Direction of view: 350.9°	Camera height: 1.5m AGL	
				Nearest visible turbine: 4.9 km	Date and time: 03/04/2021 11:42	


Drawing No. - 119009-D-8.11.2.2-1.0.0 Date - 05.08.2021









Baseline Photograph

This image provides landscape and visual context only



Cumulative Wireline Drawing

Bhlaraidh Wind Farm Extension EIA Report
 Figure 8.11.2.3 - Viewpoint 3: Meall Fuar-mhonaidh

 Proposed Development Wind Turbine	 Consented Wind Turbine	OS reference: 245699 E 822202 N	Camera: Sony A7RIII ILCE-7RM3	Horizontal field of view: 90° (cylindrical projection)
 Operational / Under Construction Wind Turbine	 Application / Appeal Wind Turbine	Ground level: 697.3 m AOD	Lens: 50mm (Canon EF 50mm f/1.2)	Principal distance: 522 mm
		Direction of view: 80.9°	Camera height: 1.5m AGL	
		Nearest visible turbine: 4.9 km	Date and time: 03/04/2021 11:42	

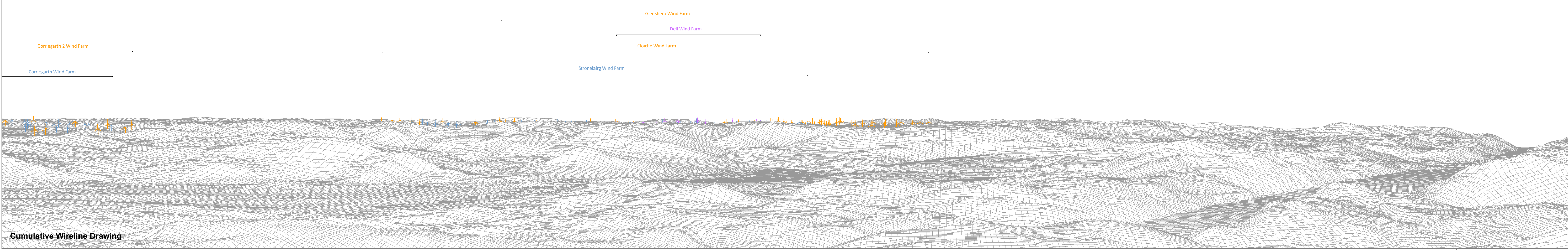
Drawing No. - 119009-D-8.11.2.3-1.0.0 Date - 05.08.2021









Baseline Photograph

This image provides landscape and visual context only



Cumulative Wireline Drawing

Bhlaraidh Wind Farm Extension EIA Report
 Figure 8.11.2.4 - Viewpoint 3: Meall Fuar-mhonaidh

 Proposed Development Wind Turbine	 Consented Wind Turbine	OS reference: 245699 E 822202 N	Camera: Sony A7RIII ILCE-7RM3	Horizontal field of view: 90° (cylindrical projection)
 Operational / Under Construction Wind Turbine	 Application / Appeal Wind Turbine	Ground level: 697.3 m AOD	Lens: 50mm (Canon EF 50mm f/1.2)	Principal distance: 522 mm
		Direction of view: 170.9°	Camera height: 1.5m AGL	
		Nearest visible turbine: 4.9 km	Date and time: 03/04/2021 11:42	

Drawing No. - 119009-D-8.11.2.4-1.0.0 Date - 05.08.2021

