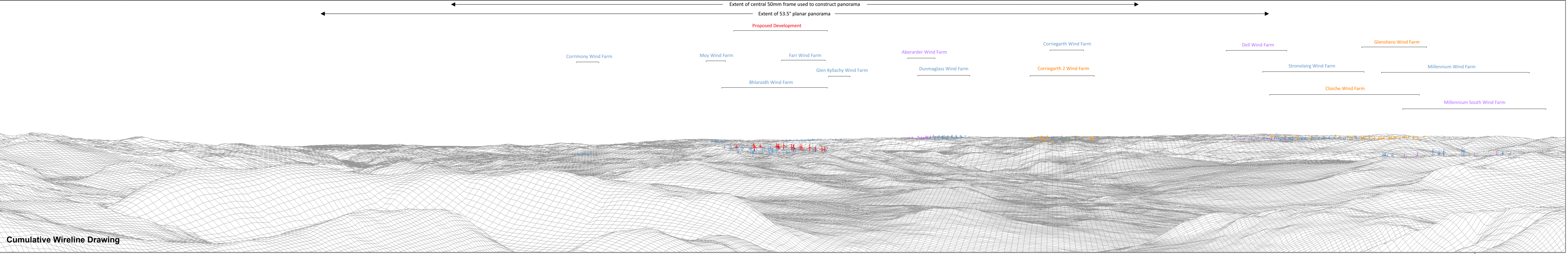








Baseline Photograph

This image provides landscape and visual context only




Cumulative Wireline Drawing

Bhlaraidh Wind Farm Extension EIA Report  
 Figure 8.21.2.1 - Viewpoint 13: Sgùrr nan Conbhairean

	Proposed Development Wind Turbine		Consented Wind Turbine	OS reference: 212993 E 813884 N	Camera: Sony A7RIII ILCE-7RM3	Horizontal field of view: 90° (cylindrical projection)
	Operational / Under Construction Wind Turbine		Application / Appeal Wind Turbine	Ground level: 1103.4 m AOD	Lens: 50mm (Canon EF 50mm f/1.2)	Principal distance: 522 mm
				Direction of view: 74.4°	Camera height: 1.5m AGL	
				Nearest visible turbine: 26.5 km	Date and time: 18/09/2020 16:54	


Drawing No. - 119009-D-8.21.2.1-1.0.0 Date - 09.08.2021









Baseline Photograph

This image provides landscape and visual context only



Cumulative Wireline Drawing

Bhlaraidh Wind Farm Extension EIA Report  
 Figure 8.21.2.2 - Viewpoint 13: Sgùrr nan Conbhairean

 Proposed Development Wind Turbine	 Consented Wind Turbine	OS reference: 212993 E 813884 N	Camera: Sony A7RIII ILCE-7RM3	Horizontal field of view: 90° (cylindrical projection)
 Operational / Under Construction Wind Turbine	 Application / Appeal Wind Turbine	Ground level: 1103.4 m AOD	Lens: 50mm (Canon EF 50mm f/1.2)	Principal distance: 522 mm
		Direction of view: 164.4°	Camera height: 1.5m AGL	
		Nearest visible turbine: 26.5 km	Date and time: 18/09/2020 16:54	

Drawing No. - 119009-D-8.21.2.2-1.0.0 Date - 09.08.2021

