

Grid Ref: 252294 925050 Distance to development: 15.6km AOD: 250.9m




Scale: 1:25,000 @A3

Travelling north along the A836 from Lairg, go past the Crask Inn by approximately 350m and stop at an entryway on the east side of the road. VP is located at the south side of this entryway.

**FIGURE 3.2.1**  
**VIEWPOINT 1 - A836 above the Crask Inn**

Drawing No. - 122003-D-AI-3.2.1  
Revision - 1.0.0  
Date - 26/01/2022



**Tripod Photo**





Existing View

Terrain model



Proposed Development Wind Turbine



Operational Development Wind Turbine

OS reference: 252294 E 925050 N Distance to development: 15.6km Ground level: 250.9m AOD Direction of view: 201.0°  
 Camera: Canon EOS 6D Focal length: 50mm vertical (27°) x 28mm horizontal (65.5°) Camera height: 1.5m Date: 01/04/2021 Time: 10:21

Drawing No. - 122003-D-AI-3.2.2-1.0.0 Date - 26.01.2022

18 19 17 12 11 15 13 14 6 9 4 7 3 1 2


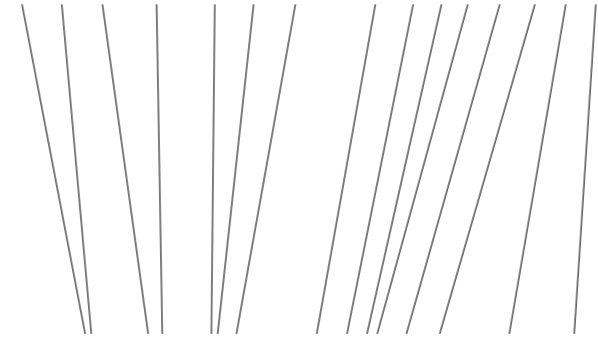


FIGURE 3.2.2 - VP1: A836 above the Crask Inn (Revised Layout)