



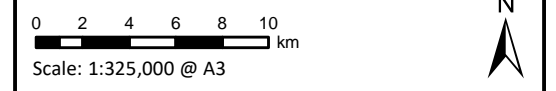
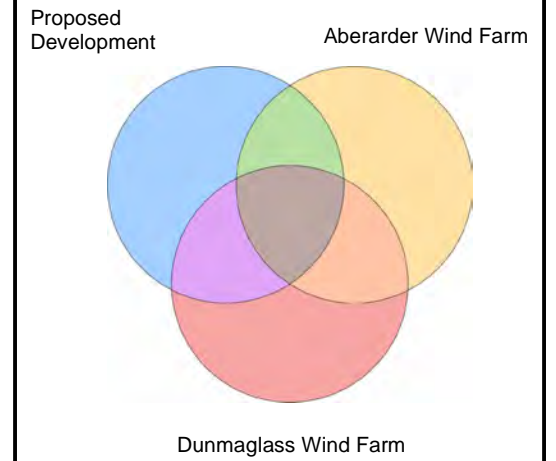


**Key**

- Proposed Turbine
- Operational Turbine
- Consented Turbine
-  40km Wider Study Area
-  20km Detailed Study Area
-  5km Distance Radii
-  Cairngorms National Park Boundary (CNP)

Zone of Theoretical Visibility:  
Wind Farm Development Theoretically Visible



**Figure 7.8.8**  
Cumulative ZTV - Proposed Development with Dunmaglass and Aberarder

