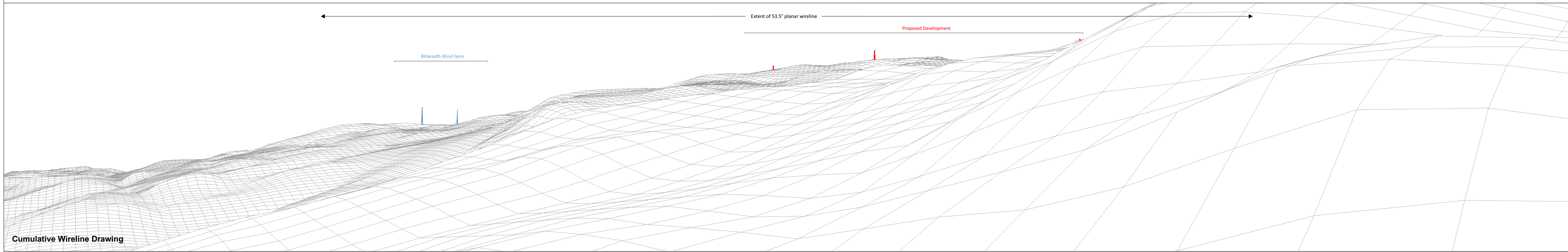


Baseline Photo - not available



Cumulative Wireline Drawing

Bhlaraidh Wind Farm Extension EIA Report

Figure 7.4a - Cultural Heritage Viewpoint 1 - Wireline from Levishie Cottage (Site 2)

- Proposed Development Wind Turbine
- Consented Wind Turbine
- Operational / Under Construction Wind Turbine
- Application / Appeal Wind Turbine


OS reference: 240881 E 818488 N  
Ground level: 304.61 m AOD  
Direction of view: 311.00°  
Nearest visible turbine: 1.9 km  
Note: A pitch angle of +4° has been applied to the wireline on this figure

Horizontal field of view: 90° (cylindrical projection)  
Principal distance: 522 mm

Drawing No. - 119009-D-7.4a-1.0.0 Date - 15.07.2021







Baseline Photo - not available



Bhlaraidh Wind Farm Extension EIA Report

Figure 7.4b - Cultural Heritage Viewpoint 1 - Wireline from Levishie Cottage (Site 2)


- |   |   |
|---|---|
|  Proposed Development Wind Turbine             |  Consented Wind Turbine            |
|  Operational / Under Construction Wind Turbine |  Application / Appeal Wind Turbine |

OS reference: 240881 E 818488 N  
Ground level: 304.61 m AOD  
Direction of view: 131.00°  
Nearest visible turbine: 1.9 km  
Note: A pitch angle of +4° has been applied to the wireline on this figure

Horizontal field of view: 90° (cylindrical projection)  
Principal distance: 522 mm

Drawing No. - 119009-D-7.4b-1.0.0 Date - 15.07.2021





Baseline Photo - not available



Cumulative Wireline Drawing

Bhlaraidh Wind Farm Extension EIA Report

Figure 7.4c - Cultural Heritage Viewpoint 1 - Wireline from Levishie Cottage (Site 2)

- |   |   |   |                                   |
|---|---|---|-----------------------------------|
|  | Proposed Development Wind Turbine             |  | Consented Wind Turbine            |
|  | Operational / Under Construction Wind Turbine |  | Application / Appeal Wind Turbine |

OS reference: 240881 E 818488 N  
Ground level: 304.61 m AOD  
Direction of view: 221.00°  
Nearest visible turbine: 1.9 km  
Note: A pitch angle of +4° has been applied to the wireline on this figure

Horizontal field of view: 90° (cylindrical projection)  
Principal distance: 522 mm

Drawing No. - 119009-D-7.4c-1.0.0 Date - 15.07.2021

