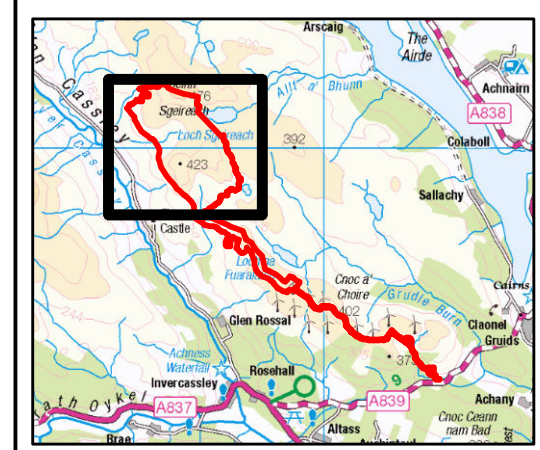
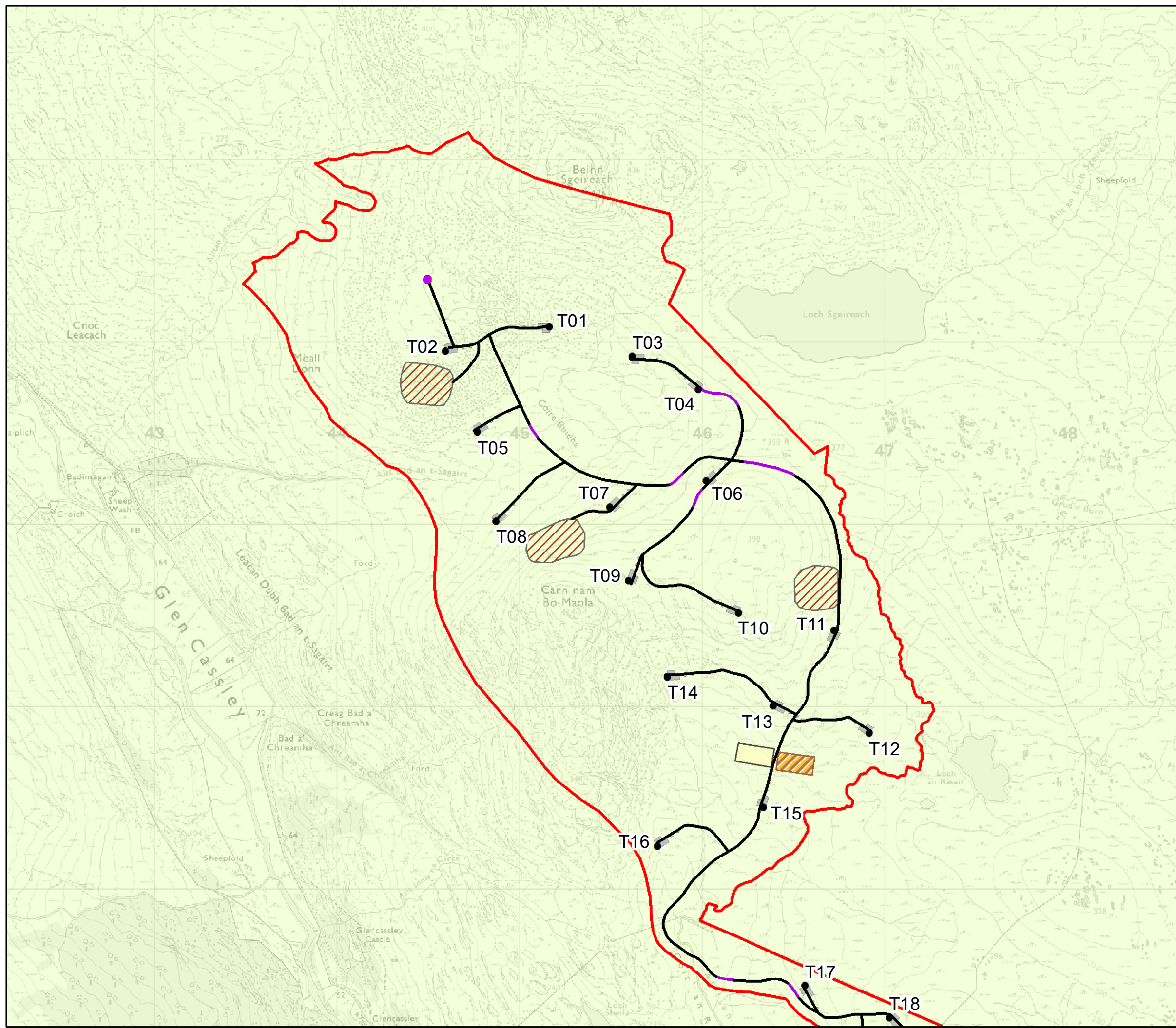


Key

- Site Boundary
 - Turbine
 - LiDAR Compound Location
 - Floated Track
 - Founded/Cut Track
 - Substation, Welfare Facility and Store
 - Temp. Construction Compound, Security, Storage and Batching Plant
 - Hardstanding
 - Borrow Pit Search Area
- Aquifer Classification**
- Low productivity aquifer



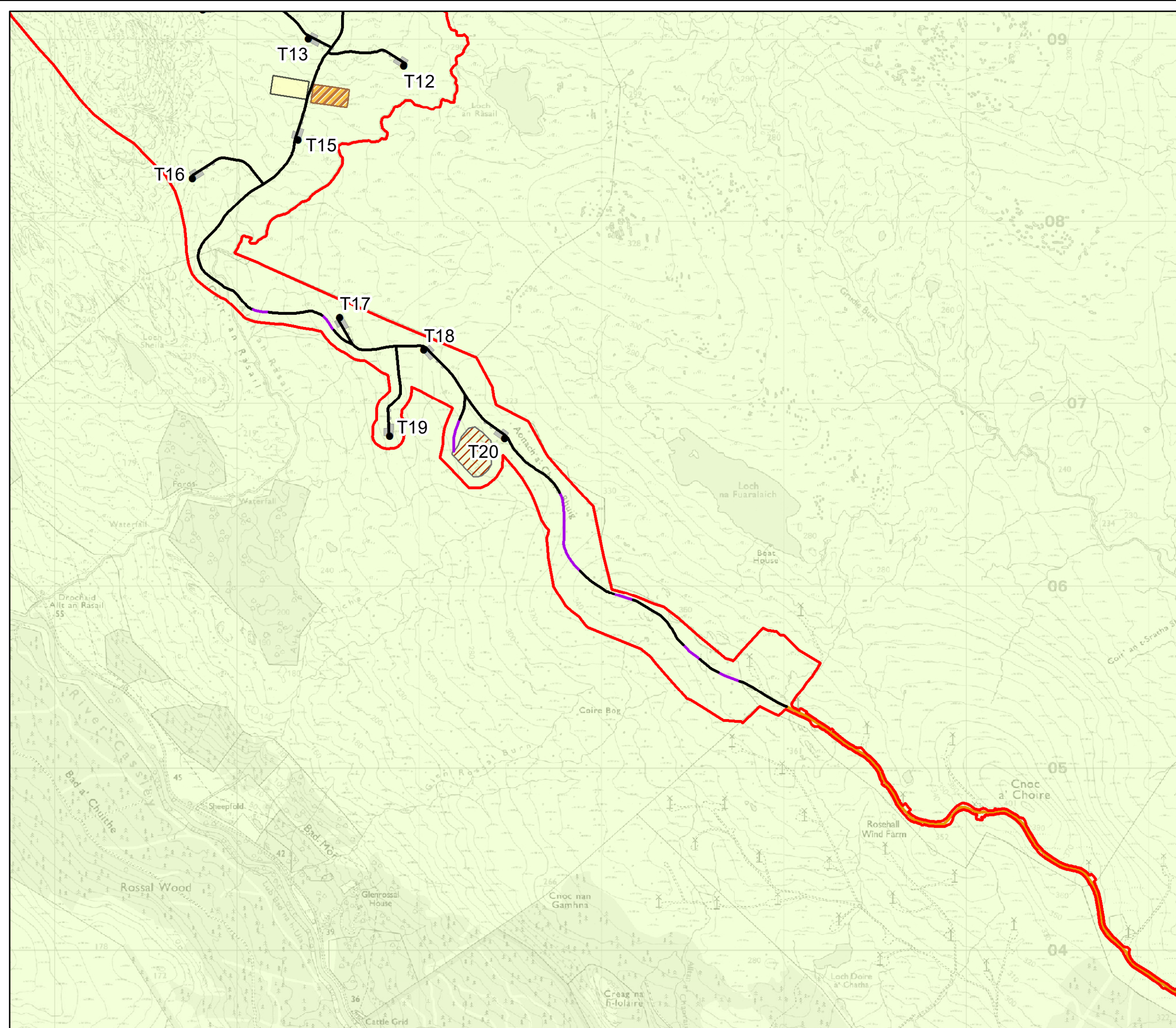
Scale 1:20,180 @ A3
0 0.2 0.4 Km



Figure 10.1.4a
Hydrogeology

Key

- Site Boundary
- Turbine
- Floated Track
- Founded/Cut Track
- Existing Track to be Upgraded
- Substation, Welfare Facility and Store
- Temp. Construction Compound, Security, Storage and Batching Plant
- Hardstanding
- Borrow Pit Search Area
- Aquifer Classification**
- Low productivity aquifer



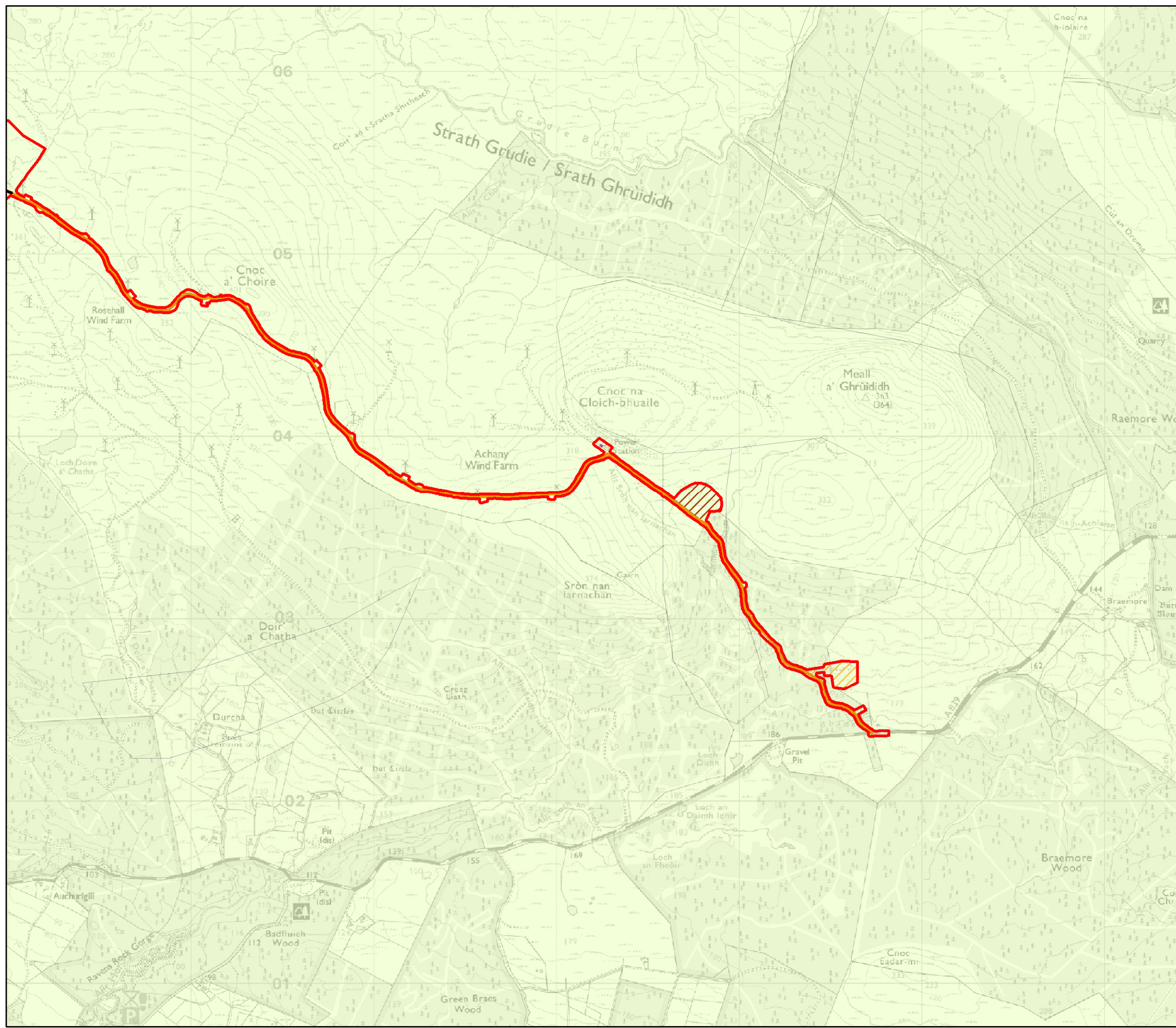
Scale 1:20,180 @ A3
0 0.2 0.4 Km



Figure 10.1.4b
Hydrogeology

Key

- Site Boundary
 - Founded/Cut Track
 - Existing Track to be Upgraded
 - Extension to existing operations building
 - Temp. Construction Compound, Security and Storage
 - Borrow Pit Search Area
- Aquifer Classification**
- Low productivity aquifer



Scale 1:20,180 @ A3
0 0.2 0.4 Km



Figure 10.1.4c
Hydrogeology