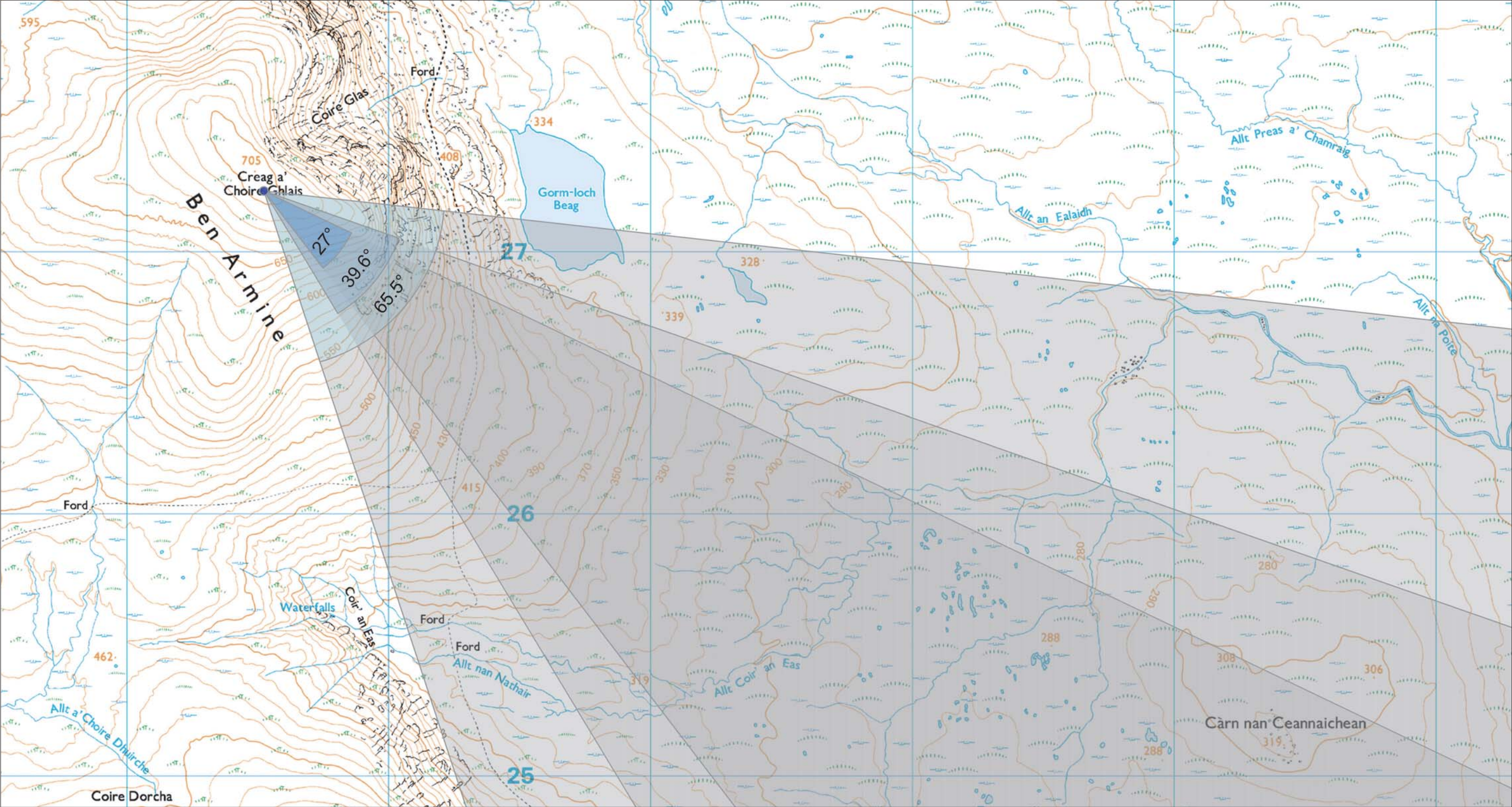
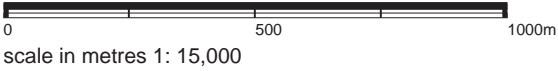


Viewpoint 15: Ben Armine



Grid Ref: 269522 927232 Distance to nearest turbine: 19.619km AOD: 701m

From the A897, travelling north from Helmsdale, turn left onto the B871 at Kinbrace, travelling towards Strathnaver and Bettyhill. At Badanloch Lodge a private road to Loch Choire Lodge leads off to the west. Follow this on foot (estate permission needs to be obtained to proceed in a vehicle) for approx. 12km., passing three large lochs on the right. Pick up an Argo track leading off to the south-east, then south-south-east. Follow this track for approximately 4.5km., first south-south-east, then south, where the final 1km runs below cliffs that lead up to the summit of Ben Armine. Continue until the cliffs diminish, passing Gorm-loch Beag, and leave the Argo track at about 270350/926700 to head west, climbing up steepish, heavy and boggy ground for about 400m., aiming for the flatter and firmer ground that leads 800m north to the summit. The summit itself is on a largely flat plateau.



THC Viewpoint 15
Ben Armine
Fig 7.48

Gordonbush Extension Wind Farm
Environmental Statement

Extent of 50mm single frame image



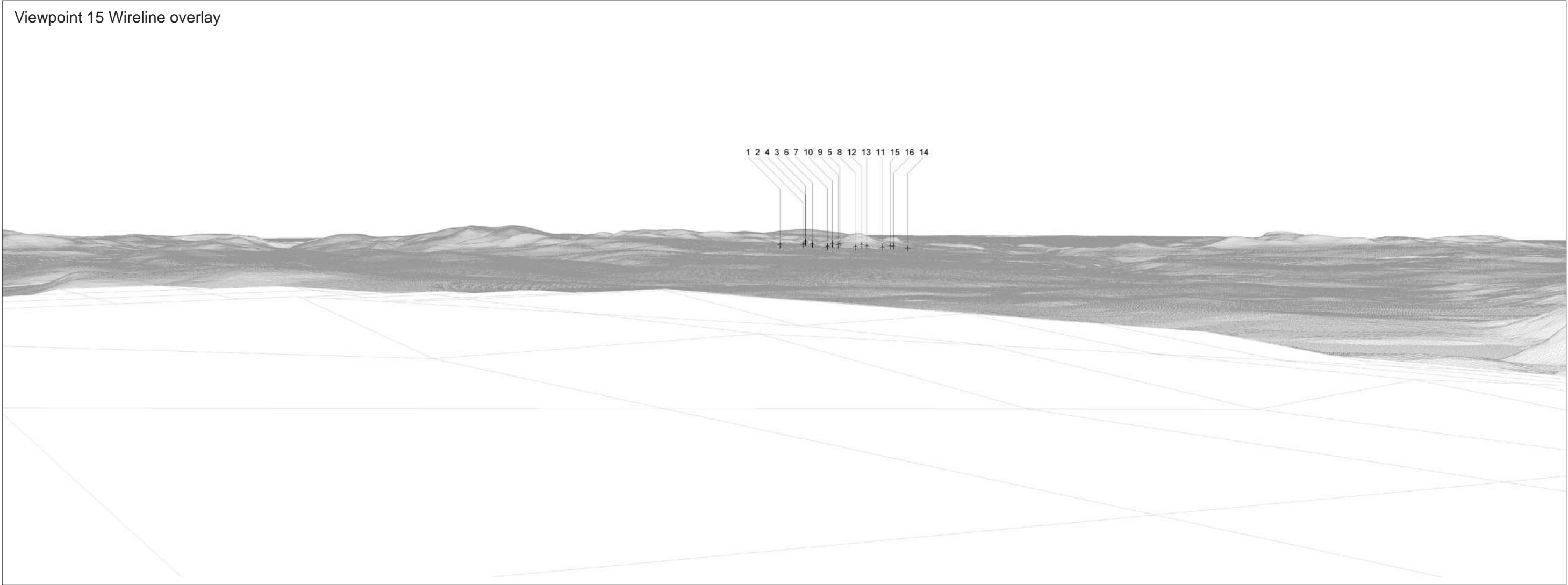
Photomontage

Viewpoint 15: Ben Armine Distance to nearest turbine: 19.619km Camera: EOS 5D II Focal length: 50mm vertical (27°) x 28mm horizontal (65.5°) Camera height: 1.5m Date: 05/11/14 Time: 12:31

The images contained on this page and the following two pages are not representative of scale and distance from the actual Viewpoint and show the wind farm development in its wider landscape context only.



Viewpoint 15 Existing view




Viewpoint 15 Wireline overlay



Viewpoint 15 Existing view

Viewpoint 15 Cumulative Wireline. Application turbines in red, operational / under construction in blue and application in orange.





Viewpoint 15: Ben Armine Distance to nearest turbine: 19.619km Camera: EOS 5D II Focal length: 50mm Camera height: 1.5m Date: 05/11/14 Time: 12:28

When viewed at a comfortable arm's length, this image is representative of the maximum field of view of clear vision but is not representative of scale and distance.



Viewpoint 15: Ben Armine Distance to nearest turbine: 19.619km Camera: EOS 5D II Focal length: 75mm Camera height: 1.5m Date: 05/11/14 Time: 12:28

This image should be viewed at a comfortable arm's length (approx. 500mm).