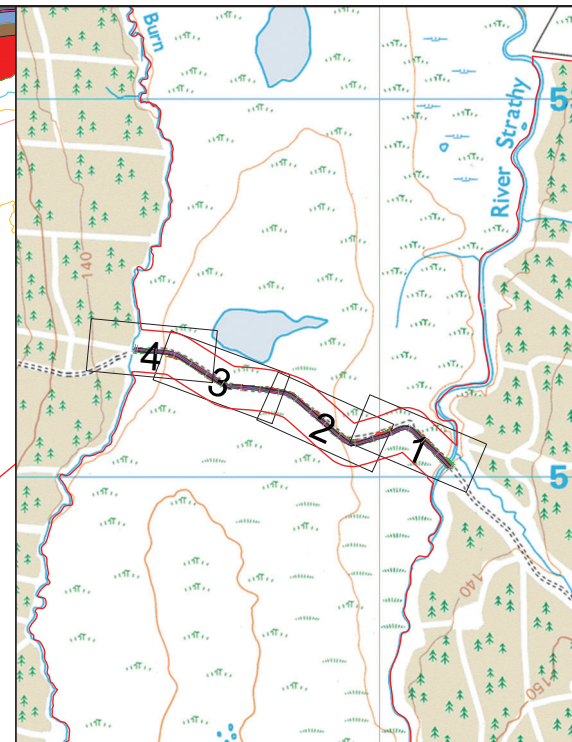
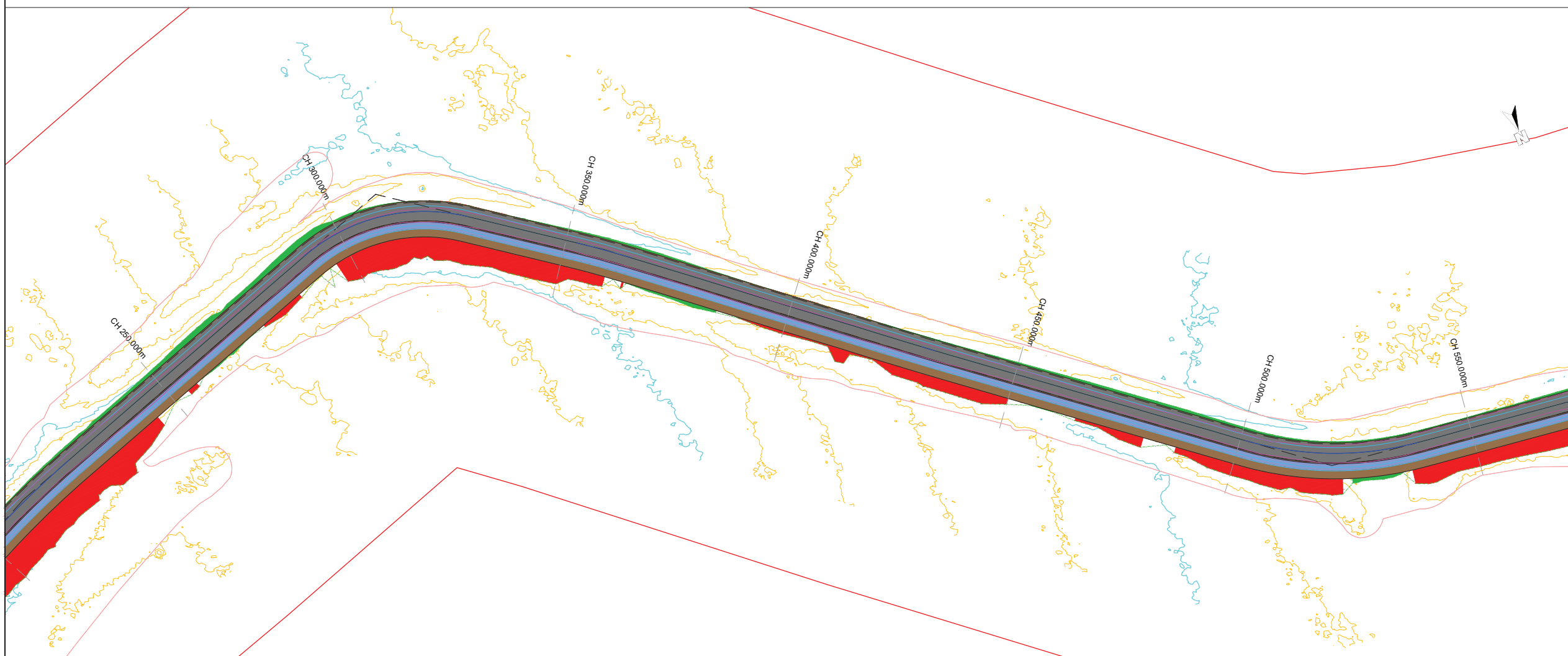
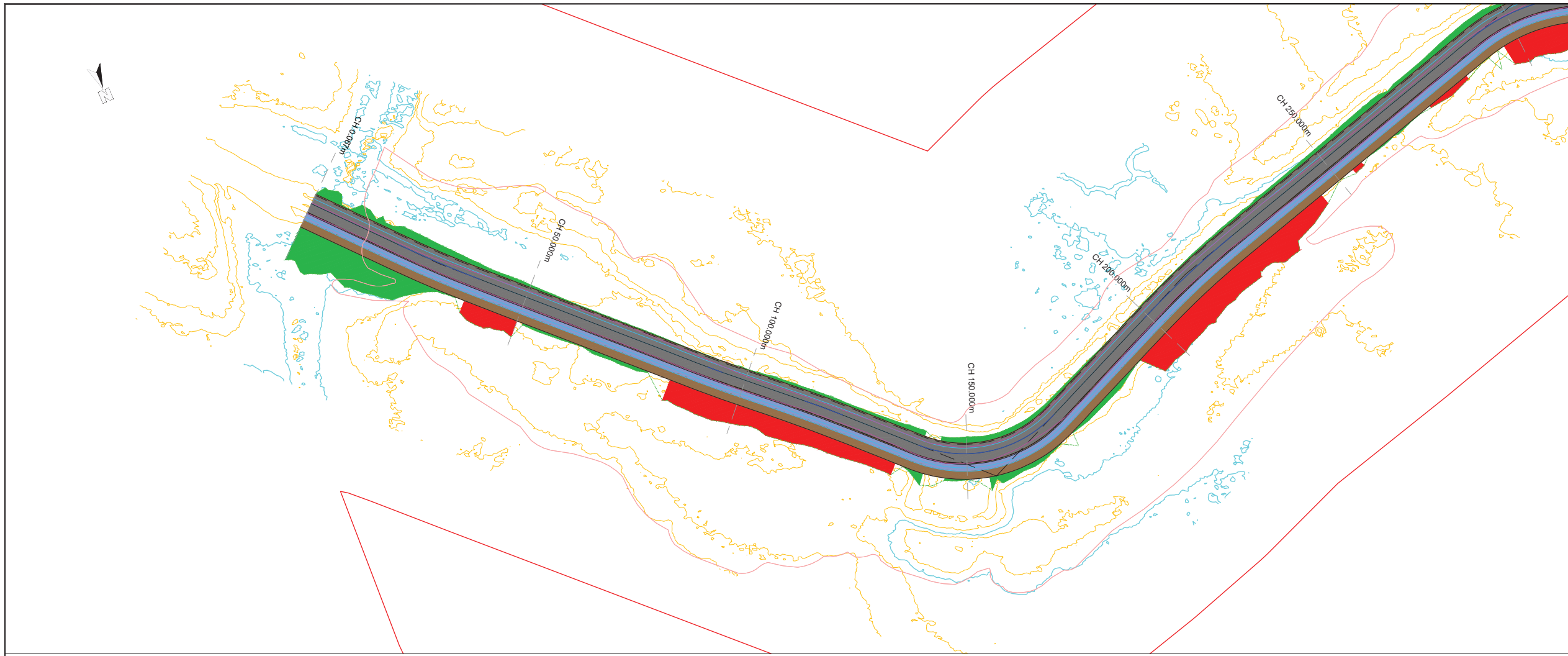


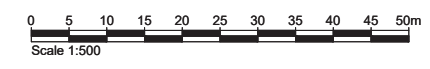

Appendix 7

Assessment of the Construction Footprint of the Yellow Bog Track Within the Caithness and Sutherland SAC



LEGEND

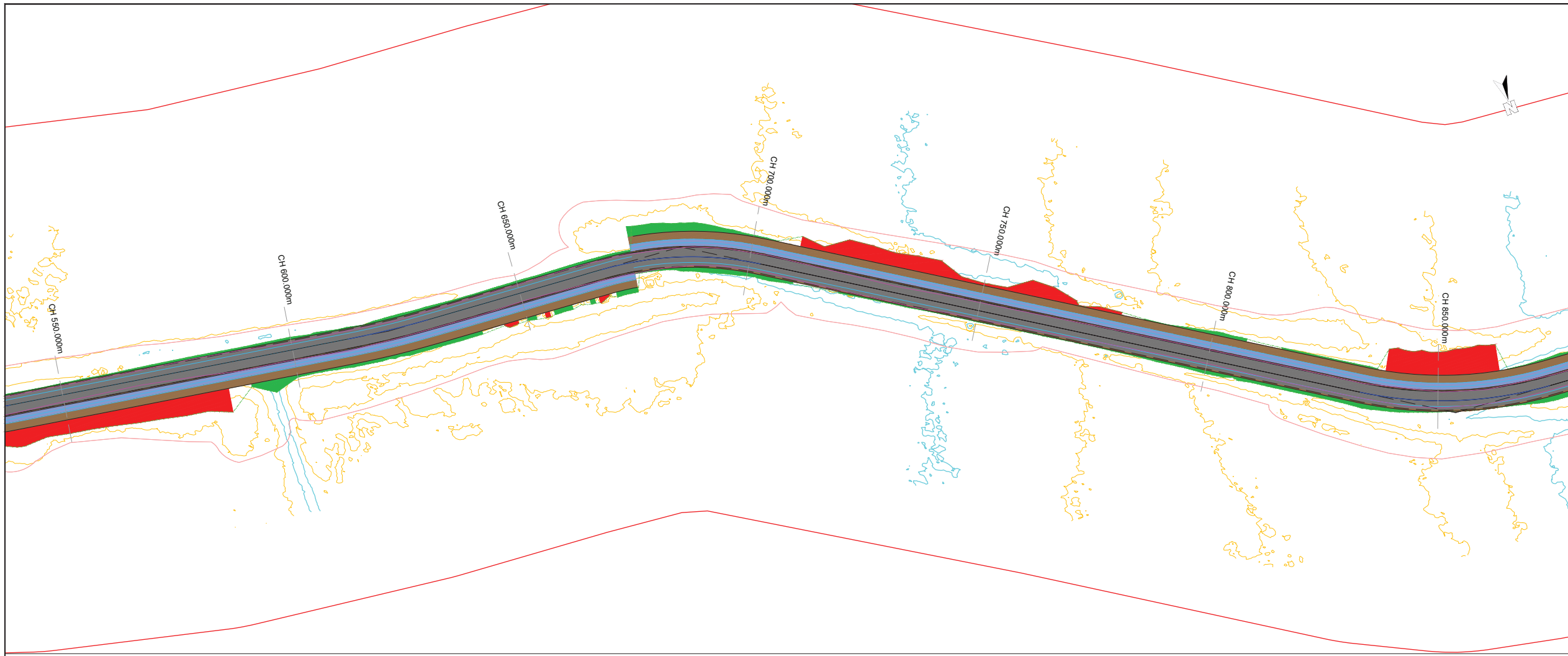
	EXISTING TRACK		SITE BOUNDARY
	EARTHWORKS CUT		EDGE OF HABITAT
	EARTHWORKS FILL		
	VERGE		
	DITCH		



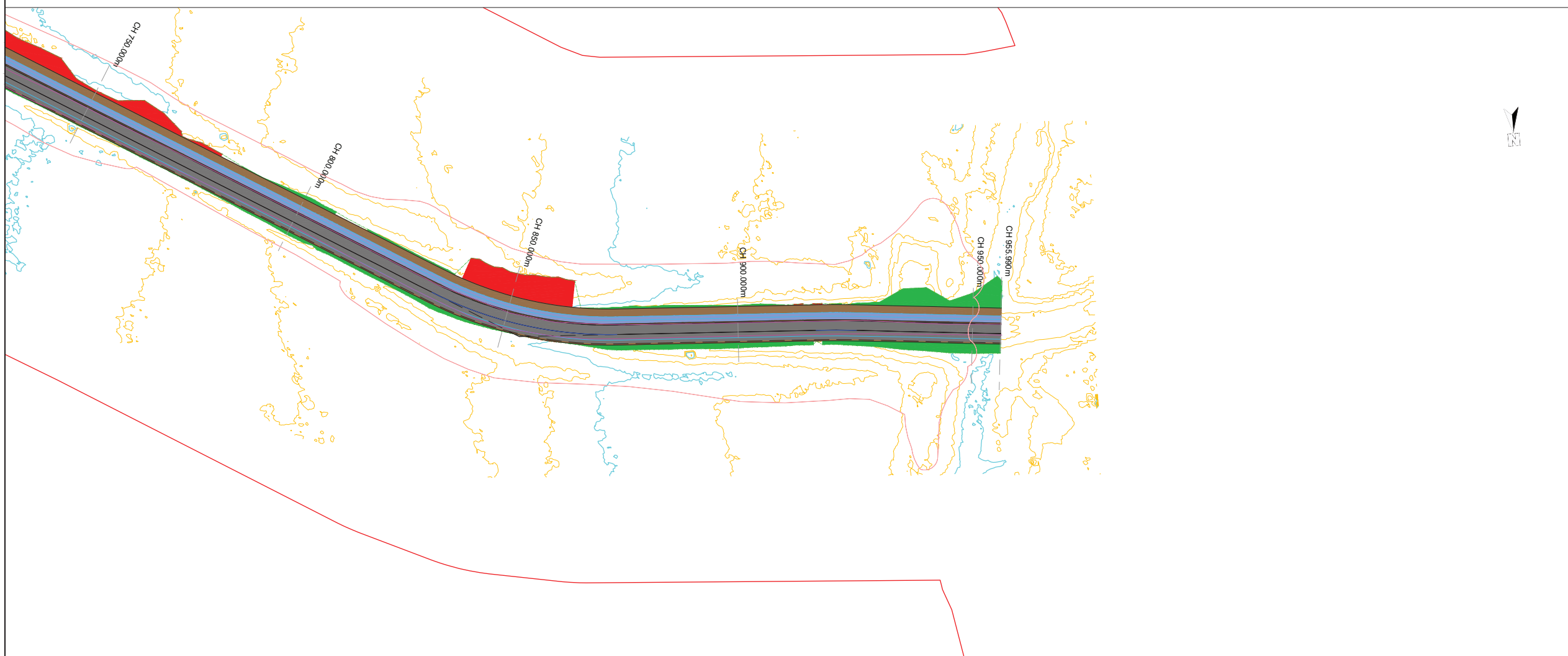
RO	06/05/20	FIRST ISSUE	DL		
Rev	Rev. Date	Purpose of revision	Drn	Chkd	Appd



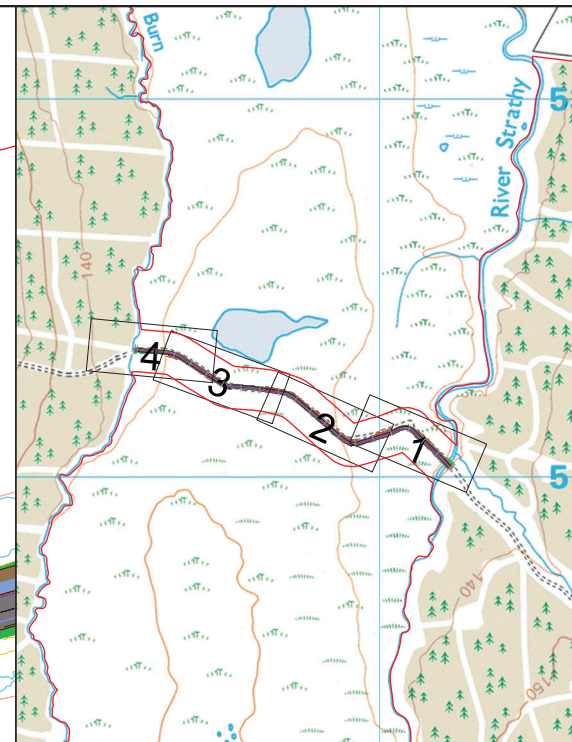
Project		STRATHY SOUTH WIND FARM			
Title		YELLOW BOG CROSS SECTION LOCATIONS			
Drawing status		FOR INFORMATION			
Scale	1:500 @ A1	Lower Left Coord	-		
		Upper Right Coord	-		
Drawing number	LN000019-CVL-SK-0046-01			Revision	RO



PLAN 3




PLAN 4

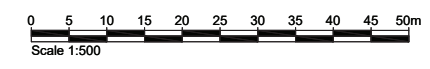


KEY PLAN

- LEGEND**
- EXISTING TRACK
 - SITE BOUNDARY
 - EARTHWORKS CUT
 - EARTHWORKS FILL
 - VERGE
 - DITCH
 - EDGE OF HABITAT



TRACK CROSS-SECTION



Rev	Rev. Date	Purpose of revision	Drn	Chkd	Appd
RO	06/05/20	FIRST ISSUE.			DL



Project
STRATHY SOUTH WIND FARM

Title
YELLOW BOG CROSS SECTION LOCATIONS

Drawing status
FOR INFORMATION

Scale
1:500 @ A1

Lower Left Coord -
Upper Right Coord -

Drawing number
LN000019-CVL-SK-0046-02

Revision
RO